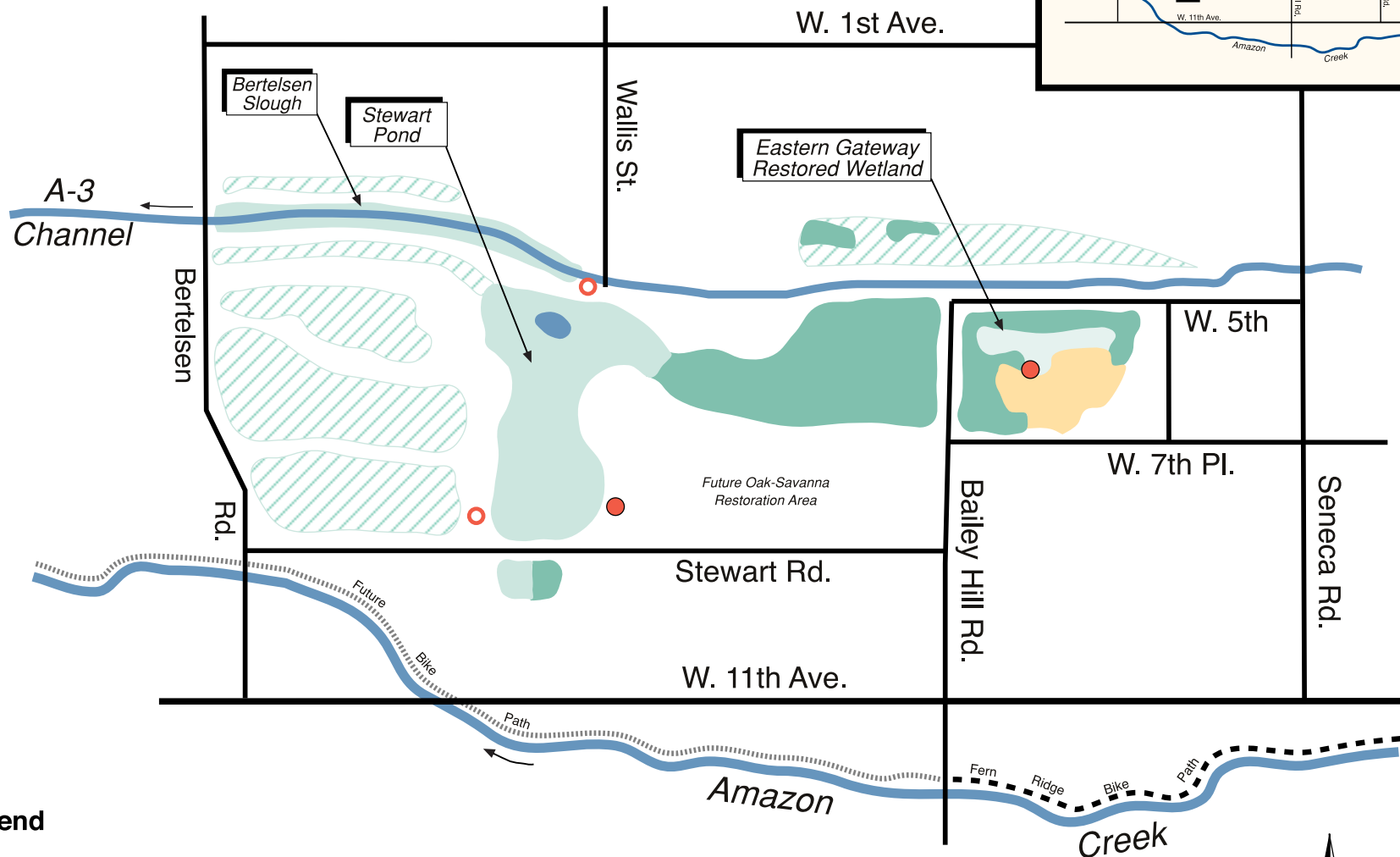
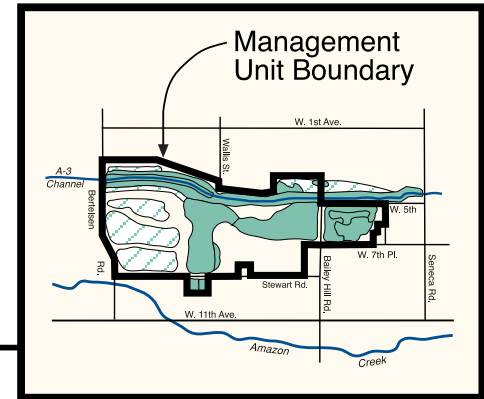











# Stewart Pond / Bertelsen Slough Management Unit

Map Produced by LCOG, September 1995



## Legend

- |   |  |  |
|---|--|--|
|  Open Water    |  Forested Wetland           |  Existing Trail     |
|  Emergent Pond |  Prairie Wetland            |  Existing Viewpoint |
|  Riparian      |  Future Wetland Restoration |  Proposed Viewpoint |

